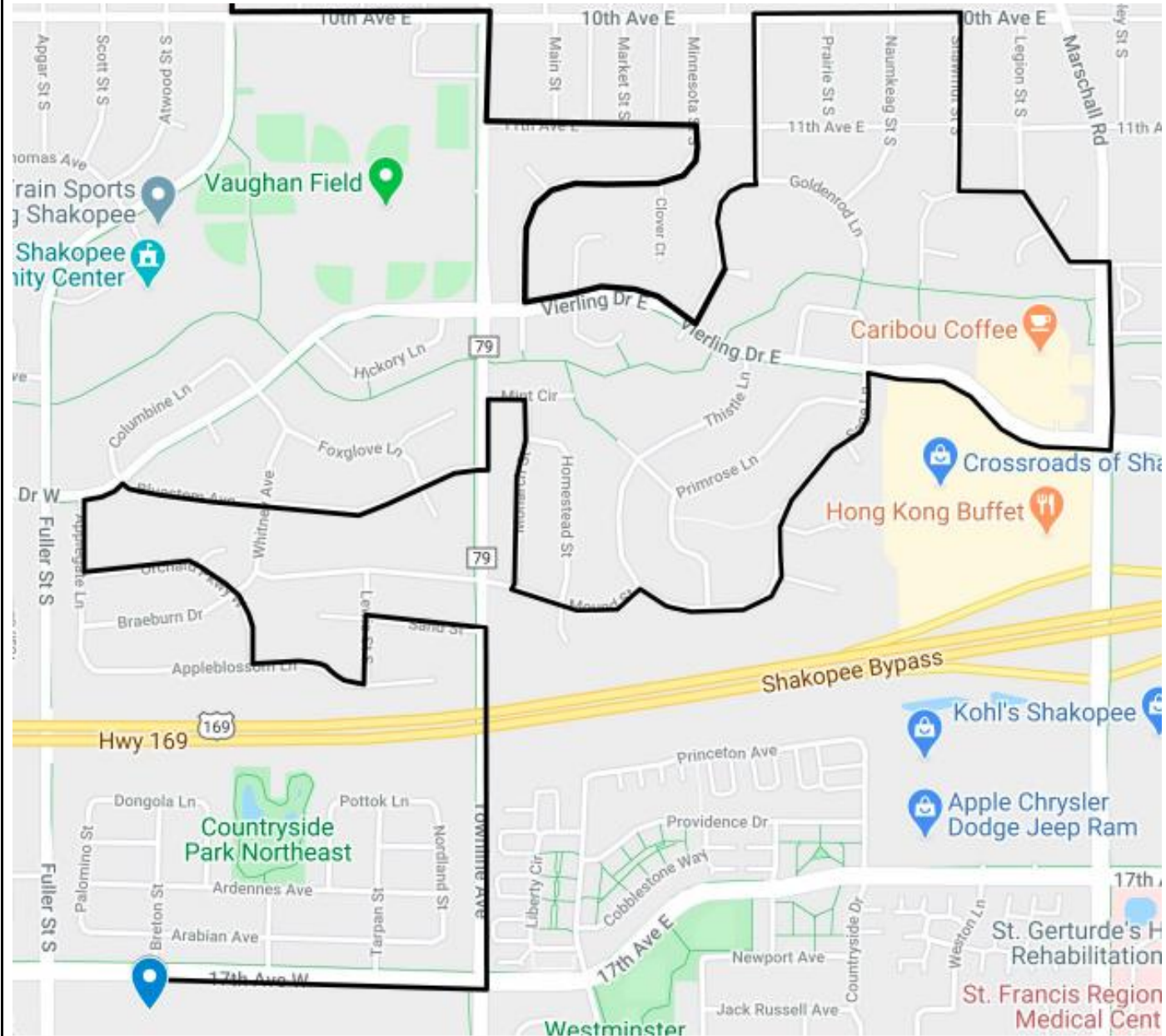


START: HIGH SCHOOL

(Line up at the West Parking Lot, which is the side where the athletics entrance is)

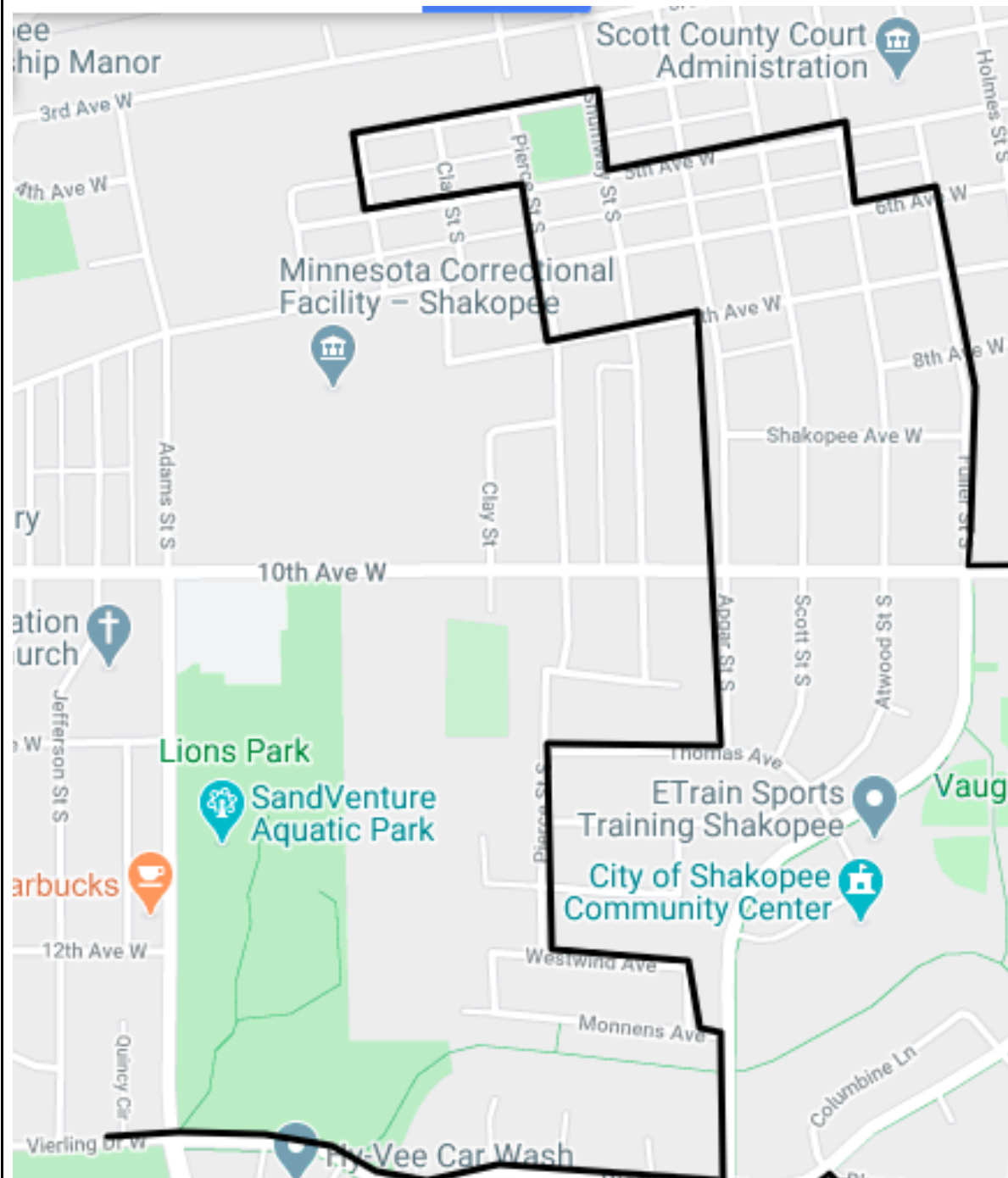
Map 1

- East (right) on 17th Ave
- Left on Towline/Spencer
- Left on Sand
- Left on Lewis
- Right on Appleblossom
- Right on Orchard Pkwy.
- Right on Applegate
- Right on Vierling
- Right on Bluestem
- Left on Spencer
- Right on Mint
- Right on Monarch
- Left on Mound
- Right on Thistle
- Right on Vierling
- Left on Marschall
- Left on Prairie
- Right on Shawmut
- Left on 10th Ave
- Left on Dakota
- Right on Dakota/Goldenrod
- Right on Vierling
- Right on Minnesota
- Left on 11th Ave
- Right on Spencer
- Left on 10th Ave
- Right on Fuller



Map 2:

- Fuller St. Heading North
- Left on 6th Ave
- Right on Atwood
- Left on 5th Ave
- Right on Shumway
- Left on 4th Ave
- Left on Cass
- Left on 5th Ave
- Right on Pierce
- Left on 7th Ave
- Right on Apgar
- Right on Thomas
- Left on Pierce
- Left on Westwind
- Right on Jeff
- Left on Monnens
- Right on Fuller
- Right on Vierling



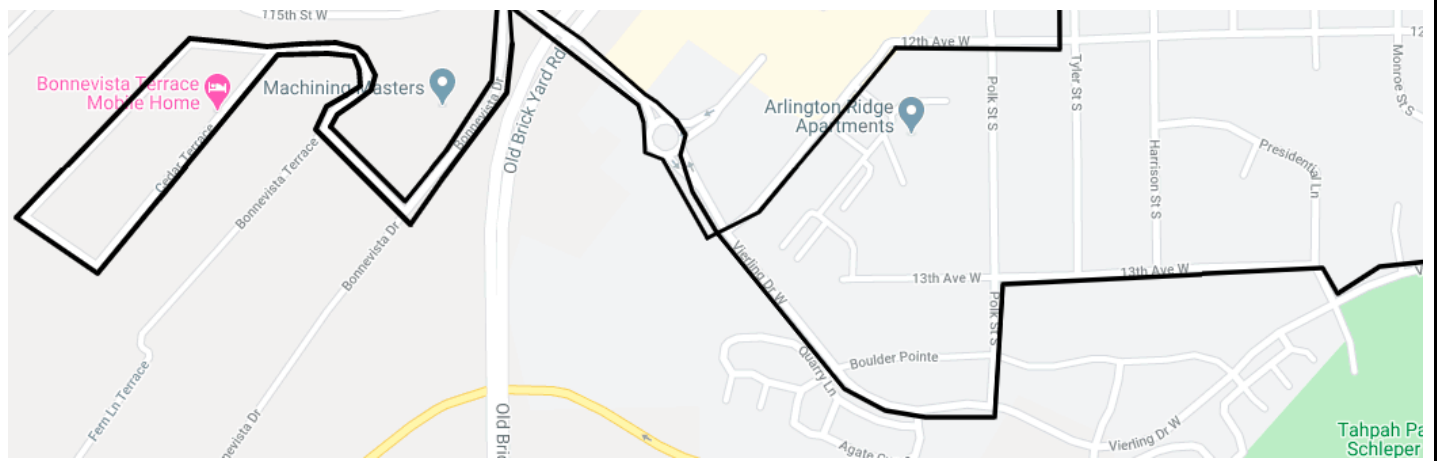
Map 3:

- Vierling Dr. Heading West
- Right on Presidential
- Left on 13th Ave
- Left on Polk
- Right on Vierling
- Cross over the Old 169 and take a left to head to Bonnevista

In Bonnevista:

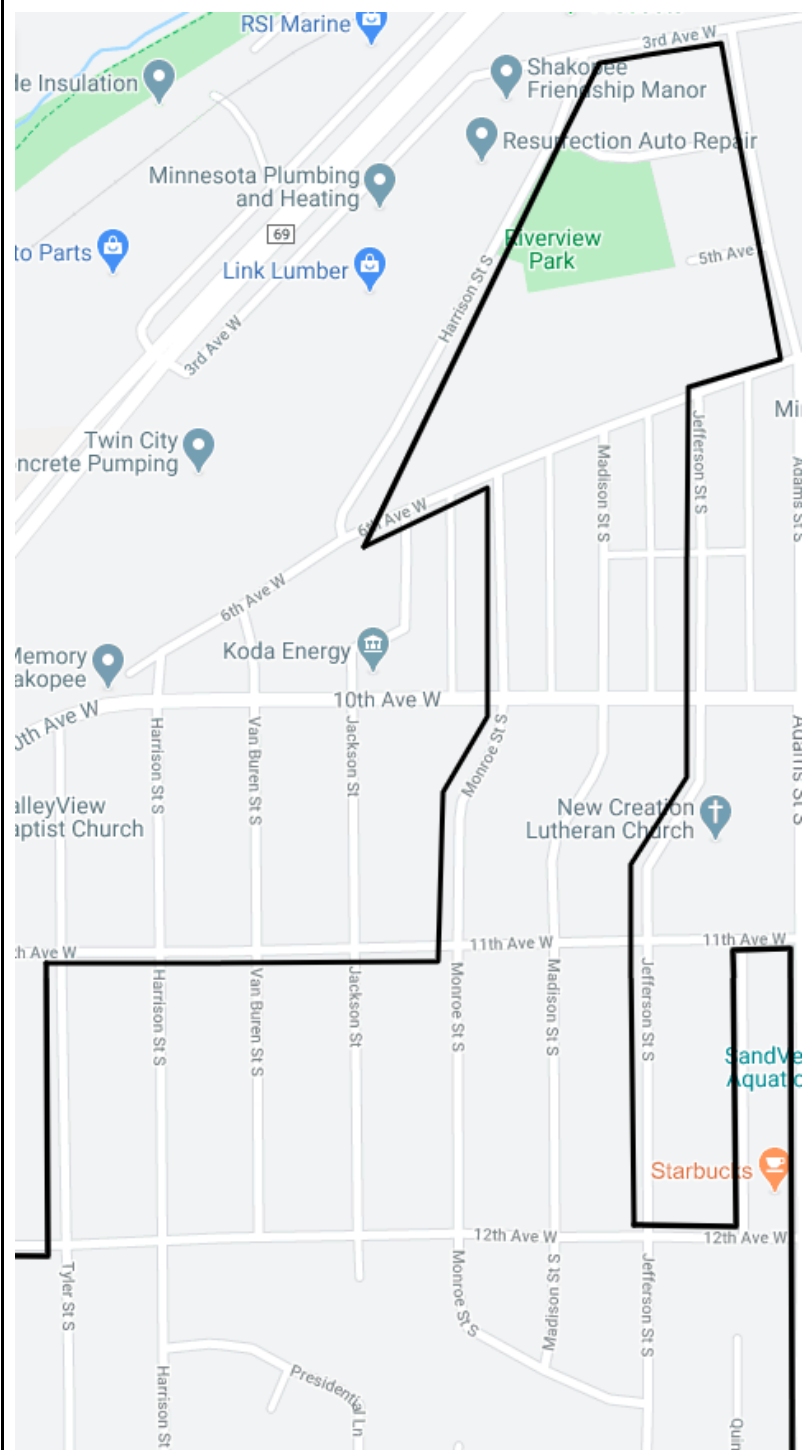
- Right at Bonnevista Sign and straight to STOP Sign (entrance of trailer park)
- Right and street curves – Go Straight
- Pass park on the right
- Left on Dardanelle Lane
- Left on Elwood Terrace (street will curve left and you will go to the end of the street)
- Right at stop sign and then street will curve right
- Left at Stop Sign to exit trailer Park

- Left to Bonnavista
- Right on Vierling
- Cross over Old Brickyard Rd (169)
- Left at Taylor (Becomes 12th Ave)



Map 4

- Left on Tyler
- Right on 11th Ave
- Left on Monroe
- Left on 6th Ave
- Right on Harrison
- Right on 3rd Ave
- Right on Adams
- Right on 6th Ave
- Left on Jefferson
- Left on 12th Ave
- Left on Quincy
- Right on 11th Ave
- Right on Adams St.



Map 5 and 6:

- South on Marystown Rd.
- Over the 169 overpass
- Right on Windemere Way
- Right on Willow Circle
- Left on Windemere Way
- Left on Marystown Rd.
- Over the 169 overpass
- Right into Log Cabin

